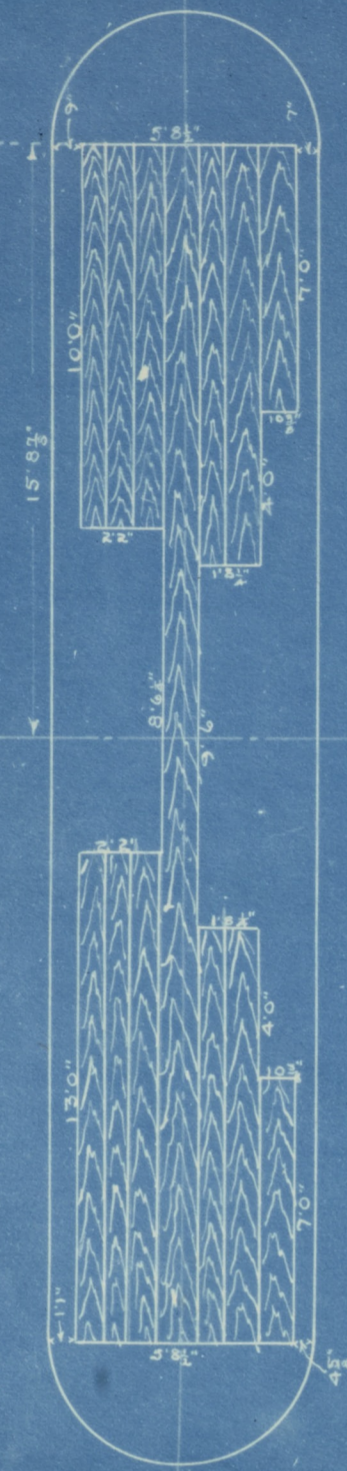



Plan of Timber on South Pier




Detail of South Pier




L. & N. R. R.
EASTERN KENTUCKY DIV
SKETCH SHOWING PLAN & PROFILE
OF
BRIDGE #93 MILE LOU 204

Office of Arch Engr.
Scale: 1" = 40'
1" = 8'


Ravenna, Ky.
Feb. 18, 1916.



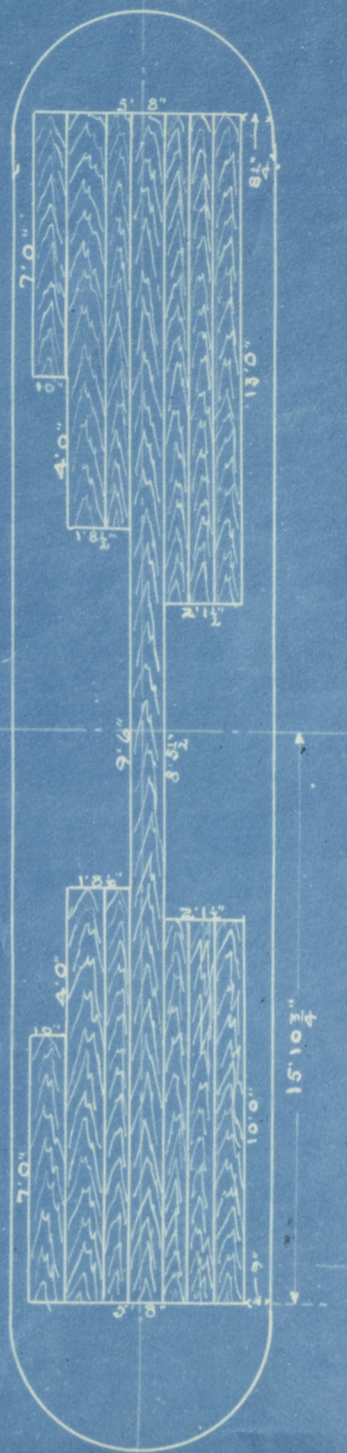
PROFILE




PLAN



Plan of Timber on North Pier



Detail of North Pier



Point where
John Hill was struck